CARPARK

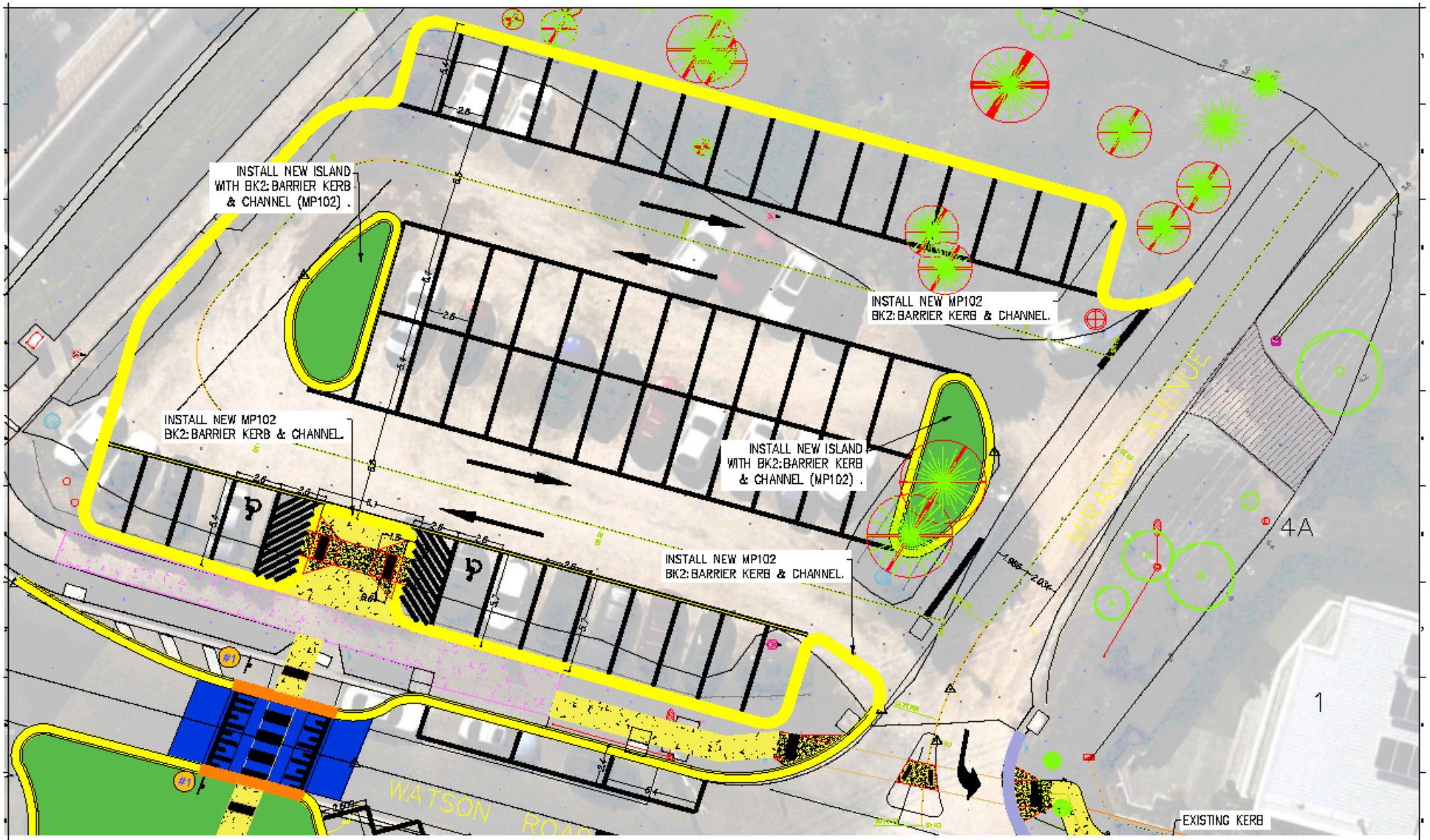

PRELIMINARY

LEGEND							
TELSTRA POLE	FIRE HYDRANT	EX UNDERGROUND ELECTRICITY CABLE	PROPOSED CONC. KERB AND CHANNEL	EXISTING HOUSE DRAIN
TELSTRA PIT	WATER STOP VALVE	EX OVERHEAD POWER CABLE	EXISTING KERB AND CHANNEL	PROPOSED PROPERTY INLET
PHONE BOX	GAS VALVE	PROPOSED WATER MAIN	FENCE	
POWER POLE	SEWER MANHOLE	PROPOSED GPO MAIN	TREE TO BE REMOVED	
LIGHT POLE	EX WATER MAIN	PROPOSED UNDERGROUND TELSTRA CABLE	PROPOSED DRAINAGE	
LANTERN	EX GAS MAIN	PROPOSED SEWER MAIN	EXISTING DRAINAGE	
TELEGRAPH POLE	EX UNDERGROUND TELSTRA CABLE	PROPOSED GAS DISTRIBUTION MAIN	PIT NUMBER	
FIRE PLUG	EX SEWER MAIN	PERMANENT SURVEY MARKS	PROPOSED HOUSE DRAIN	

PLAN APPROVED

SIGNED _____

DESIGN ENGINEER _____ DATE/DATE _____

MANAGER

PROJECT DELIVERY

No.	DATE	BY	DRAWING REVISION DETAILS
H			
G			
F			
E			
D			
C			
B			
A	08/09/08	BY	ISSUE

COMPUTER REFERENCE	
PROJECT DIR:	QR
CONTRACT DIR:	QR
CIVIL 3D DWG:	QR
SURVEY:	SURVEYOR
DESIGN:	DESIGNER
DRAWN:	DRAWER_NAME
CHECKED:	IN MONHAN

MORNINGTON PENINSULA Shire

MT MARTHA CARPARK & FOOTPATH

MOUNT MARTHA

CONSTRUCTION OF CARPARK & FOOTPATH, AND REDESIGN OF WATSON RD

SHEET LAYOUT

DATUM:	AHD
SCALE AT A1:	NO SCALE
DATE OF PLAN:	01/01/2000
MELWAYS REF:	MELWAYS
SHEET No. 40 OF 00	
PLAN REF No.	REV
180084-00	A

CENTRE ISLANDS

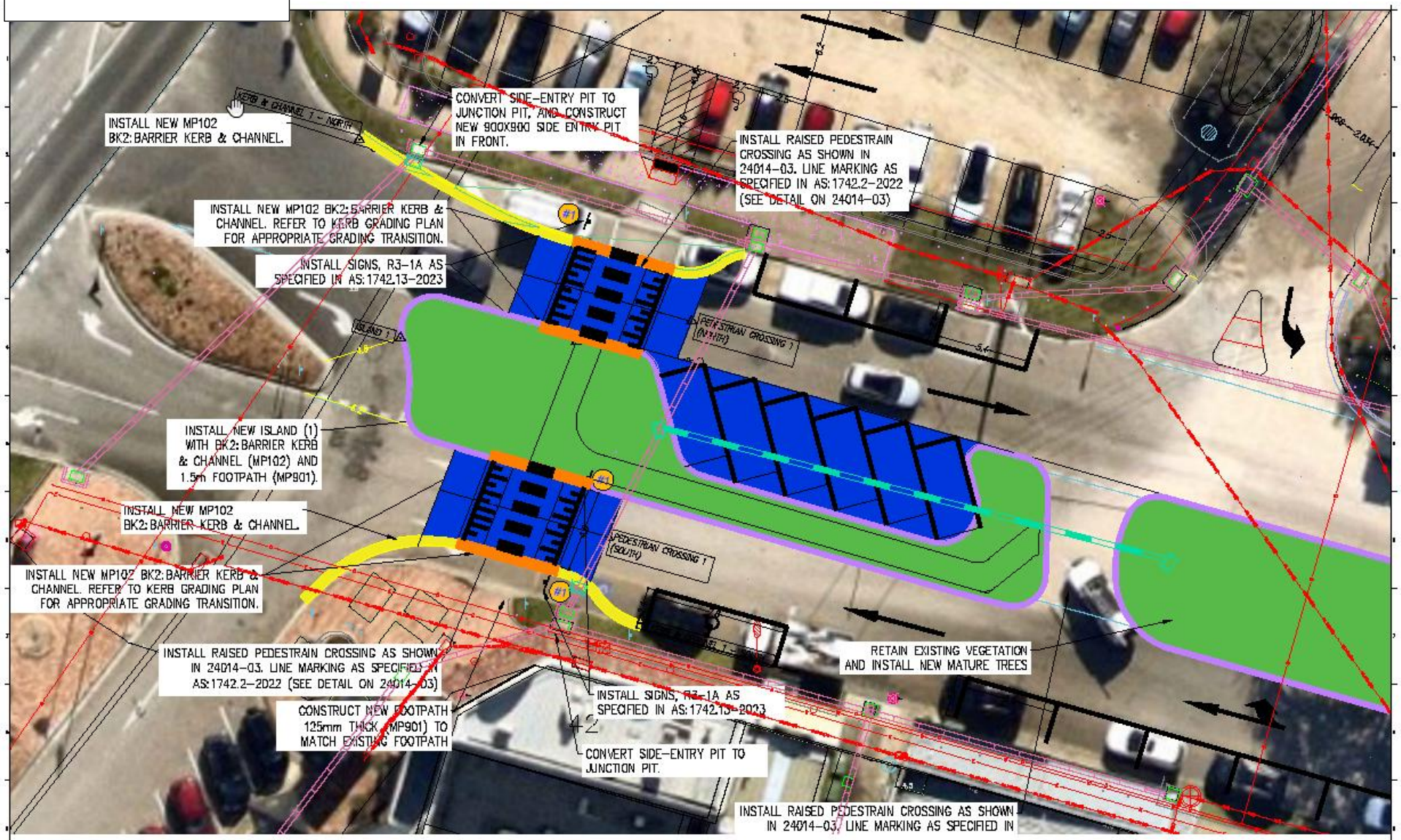

PRELIMINARY

LEGEND

TELSTRA POLE	FIRE HYDRANT	EX U/GROUND ELECTRICITY CABLE	PROPOSED CPS JAD CHANNEL
TELSTRA PIT	WATER STOP VALVE	EX OVERHEAD POWER CABLE	EXISTING KERB AND CHANNEL
PHONE BOX	GAS VALVE	PROPOSED WATER MAIN	TREE
POWER POLE	SEWER MANHOLE	PROPOSED GPS MAIN	TREE TO BE REMOVED
LIGHT POLE	EX WATER MAIN	PROPOSED U/G TELSTRA CABLE	PROPOSED DRAINAGE
LANTERN	EX GAS MAIN	PROPOSED SEWER MAIN	EXISTING DRAINAGE
TELEVISION PEDESTAL PIT	EX U/GROUND TELSTRA CABLE	PROPOSED U/G DEPENDY CABLE	PIT NUMBER
FIRE PLUG	EX SEWER MAIN	PERMANENT SURVEY MARK	PROPOSED HOUSE DRAIN
			EXISTING HOUSE DRAIN
			PROPOSED PROPERTY INLET

PLAN APPROVED

SIGNED _____

DESIGN EDITOR ____ DATE/YRS ____
MANAGER
PROJECT DELIVERY

No	DATE	BY	STATUS	DRAWING REVISION DETAILS
H				
G				
F				
E				
D				
C				
B				
A	01/09/25	BV		

COMPUTER REFERENCE	
PROJECT DIR.	GR
CONTRACT DIR.	GR
CIVIL 3D DWG	GR
SURVEY	SURVEYOR
DESIGN:	DESIGNER
DRAWN:	DRAWER_NAME
CHECKED:	IN REVIEW

MORNINGTON PENINSULA Shire

MT MARTHA CARPARK & FOOTPATH
MOUNT MARTHA
WATSON RD UPGRADE & PEDESTRIAN CROSSING
SHEET LAYOUT

DATUM:	AHD
SCALE AT A1:	AS SHOWN
DATE OF PLAN:	01/09/2025
MELWAYS REF:	MELWAYS
SHEET No. 40 OF 00	
PLAN REF No. 18084-00	REV A

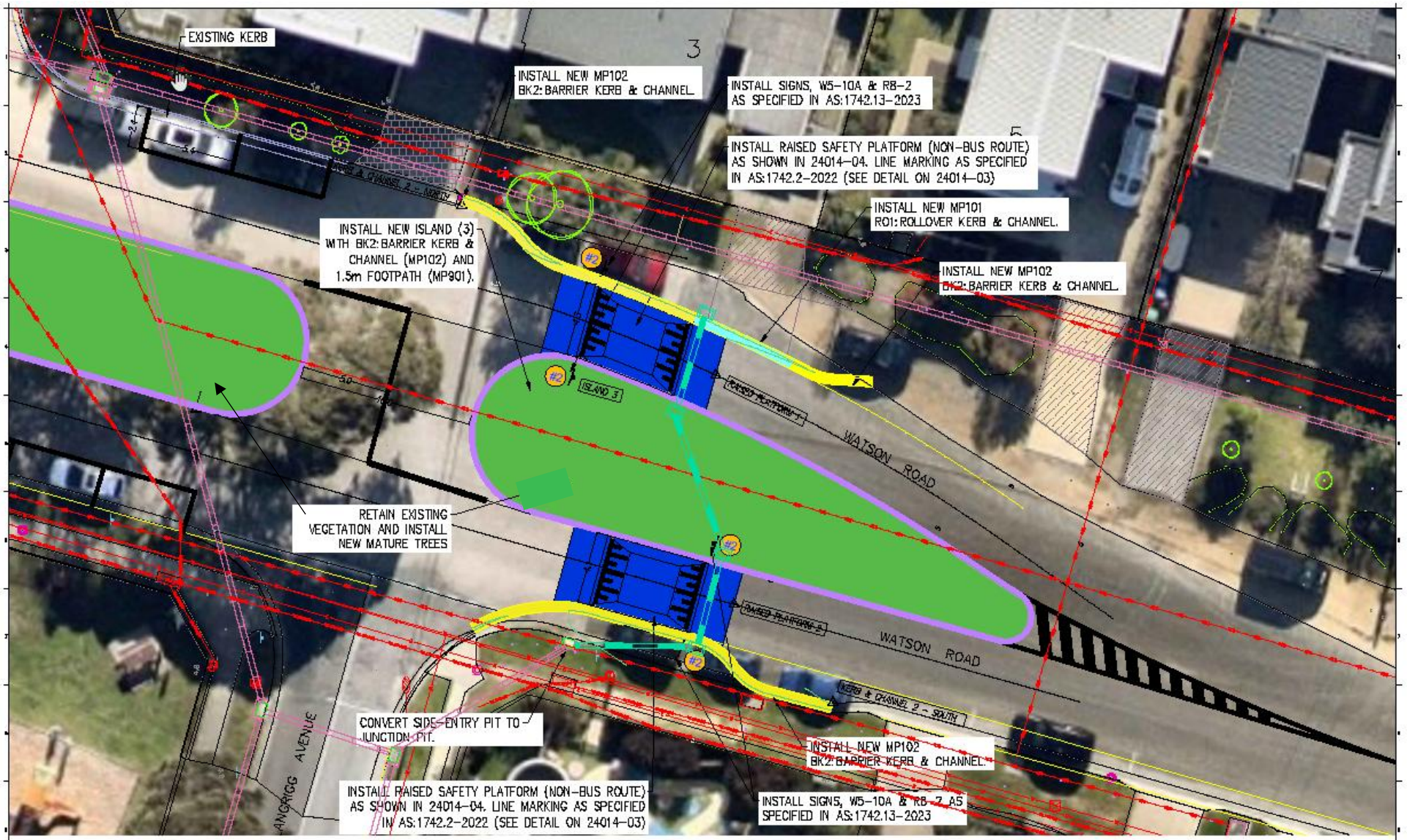

PRELIMINARY

LEGEND

TELSTRA POLE	FIRE HYDRANT	EX U/GROUND ELECTRICITY CABLE	PROPOSED KERB AND CHANNEL
TELSTRA PIT	WATER STOP VALVE	EX OVERHEAD POWER CABLE	EXISTING KERB AND CHANNEL
PHONE BOX	GAS VALVE	PROPOSED WATER MAIN	TREE
POWER POLE	SEWER MANHOLE	PROPOSED GPO MAIN	TREE TO BE REMOVED
LIGHT POLE	EX WATER MAIN	PROPOSED U/G TELSTRA CABLE	PROPOSED DRAINAGE
LANTERN	EX GAS MAIN	PROPOSED SEWER MAIN	EXISTING DRAINAGE
TRANSMISSION POWER PIT	EX U/GROUND TELSTRA CABLE	PROPOSED U/G DESIGNED CABLE	PIT NUMBER
FIRE PLUG	EX SEWER MAIN	PERMANENT SURVEY MARK	PROPOSED HOUSE DRAIN
			EXISTING HOUSE DRAIN
			PROPOSED PROPERTY INLET

PLAN APPROVED

SIGNED _____

DESIGN EDITOR _____ DESIGN/DRAFT _____

MANAGER

PROJECT DELIVERY

No	DATE	BY	DRAWING REVISION DETAILS
A	28/08/24	BY	STUDIES

COMPUTER REFERENCE

PROJECT DIR	QR
CONTRACT DIR	QR
CIVIL 3D DWG	QR
SURVEY	SURVEYOR
DESIGN	DESIGNER
DRAWN	DRAWTER_NAME
CHECKED	R FERNHAM

MORNINGTON PENINSULA Shire

MT MARTHA CARPARK & FOOTPATH

MOUNT MARTHA

WATSON RD UPGRADE & PEDESTRIAN CROSSING

SHEET LAYOUT

DATUM:	AHD
SCALE AT A1:	NO SCALE
DATE OF PLAN:	16/08/2024
MELWAYS REF:	MELWAYS
SHEET No. 40 OF 00	
PLAN REF No. 18084-00	REV A

FOOTPATH

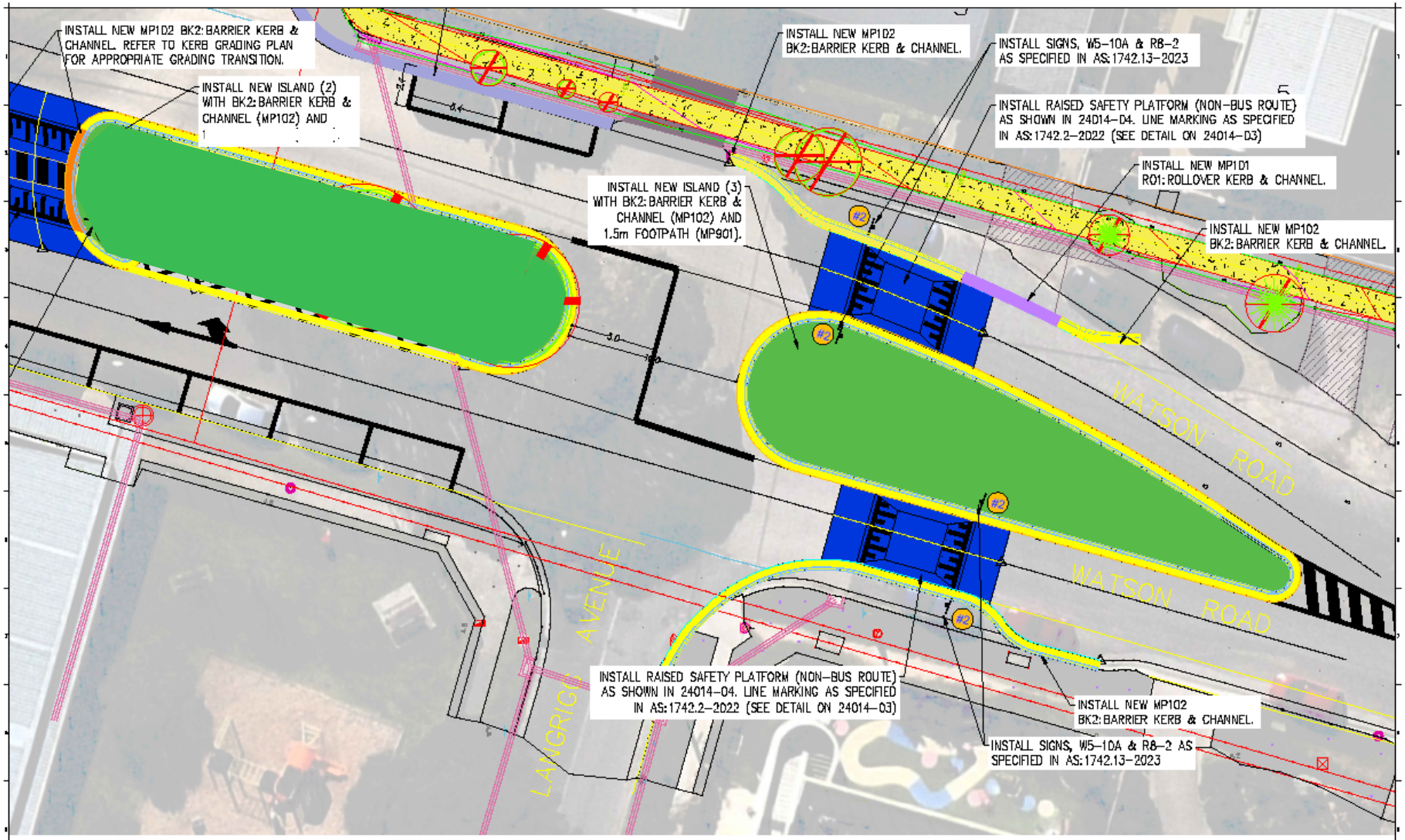

PRELIMINARY

MORNINGTON PENINSULA Shire

MT MARTHA CARPARK & FOOTPATH

MOUNT MARTHA

CONSTRUCTION OF CARPARK & FOOTPATH, AND REDESIGN OF WATSON RD

SHEET LAYOUT

PLAN REF No. 18084-00 REV A

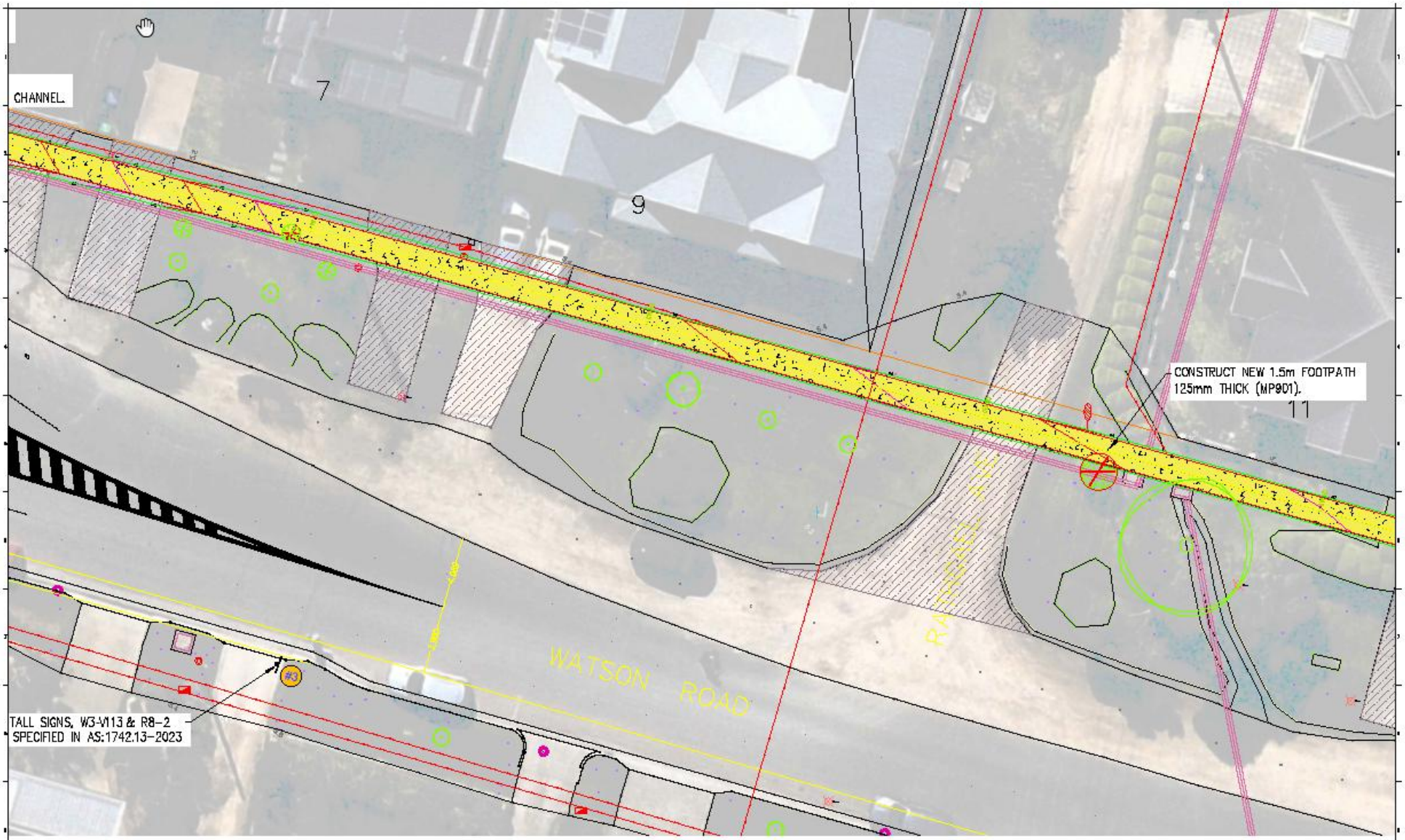

PRELIMINARY

LEGEND

	TELSTRA POLE		FIRE HYDRANT		EX U/GROUND ELECTRICITY CABLE		PROPOSED CUT/ FILL CHANNEL		EXISTING HOUSE DRAIN
	TELSTRA PIT		WATER STOP VALVE		EX OVERHEAD POWER CABLE		EXISTING KERB AND CHANNEL		PROPOSED PROPERTY INLET
	PHONE POLE		GAS VALVE		PROPOSED WATER MAIN		TREE		
	POWER POLE		SEWER MANHOLE		PROPOSED GPS MAIN		TREE TO BE REMOVED		
	LIGHT POLE		EX WATER MAIN		PROPOSED U/G TELSTRA CABLE		PROPOSED DRAINAGE		
	LANTERN		EX GAS MAIN		PROPOSED SEWER MAIN		EXISTING DRAINAGE		
	TELECOMMUNICATIONS PIT		EX U/GROUND TELSTRA CABLE		PROPOSED U/G TELSTRA CABLE		PIT NUMBER		
	FIRE PLUG		EX SEWER MAIN		PERMANENT SURVEY MARK		PROPOSED HOUSE DRAIN		

PLAN APPROVED

SIGNED _____

DESIGN REVIEW ____ DRAWN/VRIFIED ____
MANAGER
PROJECT DELIVERY

No.	DATE	BY	STATE	DRAWING REVISION DETAILS
H				
G				
F				
E				
D				
C				
B				
A	01/10/25	RV		

COMPUTER REFERENCE

PROJECT DIR:	QR
CONTRACT DIR:	QR
CIVIL 3D DWG:	QR
SURVEY:	SURVEYOR
DESIGN:	DESIGNER
DRAWN:	DRAFTER_NAME
CHECKED:	R RENHAM

MORNINGTON PENINSULA Shire

MT MARTHA CARPARK & FOOTPATH

MOUNT MARTHA

CONSTRUCTION OF CARPARK & FOOTPATH, AND REDESIGN OF WATSON RD

SHEET LAYOUT

DATUM:	A.H.D.
SCALE AT A1:	NO SCALE
DATE OF PLAN:	01/10/2025
MELWAYS REF:	MELWAYS
SHEET No. 40 OF 00	
PLAN REF No. 18084-00	REV A

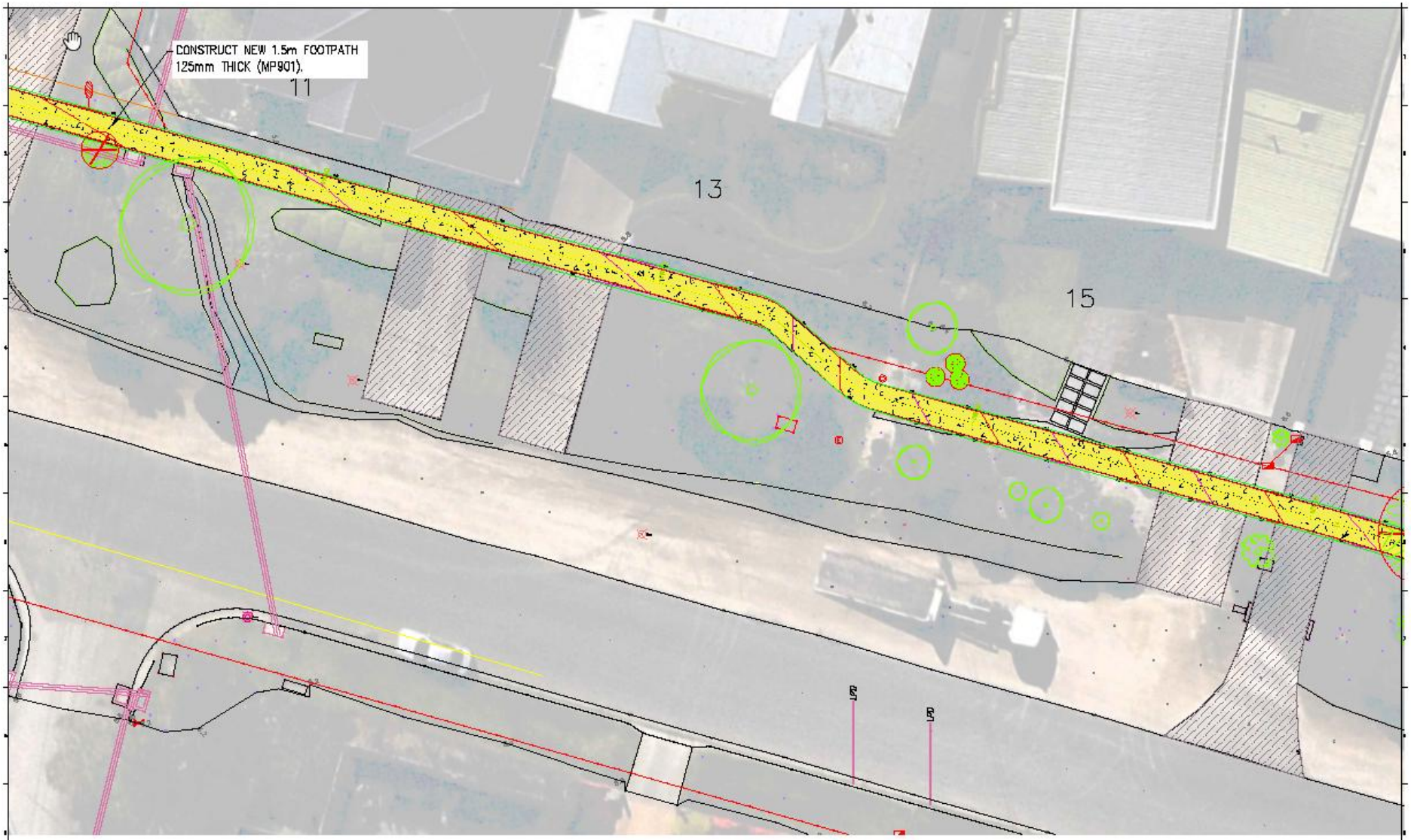

PRELIMINARY

LEGEND

TELSTRA POLE	FIRE HYDRANT	EX U/GROUND ELECTRICITY CABLE	PROPOSED CDPE AND CHAMBER	EXISTING HOUSE DRAIN
TELSTRA PIT	WATER STOP VALVE	EX OVERHEAD POWER CABLE	EXISTING KERB AND CHANNEL	PROPOSED PROPERTY INLET
PHONE POLE	GAS VALVE	PROPOSED WATER MAIN	TREE	
POWER POLE	SEWER MANHOLE	PROPOSED GPO MAIN	TREE TO BE REMOVED	
LIGHT POLE	EX WATER MAIN	PROPOSED U/G TELSTRA CABLE	PROPOSED DRAINAGE	
LANTERN	EX GAS MAIN	PROPOSED SEWER MAIN	EXISTING DRAINAGE	
TRANSFORMER POWER PIT	EX U/GROUND TELSTRA CABLE	PROPOSED U/G ELECTRICITY CABLE	PIT NUMBER	
FIRE PLUG	EX SEWER MAIN	PERMANENT SURVEY MARK	PROPOSED HOUSE DRAIN	

PLAN APPROVED

SIGNED _____

DESIGN EDITOR _____ DATE/TIME _____

MANAGER

PROJECT DELIVERY

No.	DATE	BY	DRAWING REVISION DETAILS
H			
G			
F			
E			
D			
C			
B			
A	08/09/08	BY	ISSUE

COMPUTER REFERENCE

PROJECT DIR:	QA
CONTRACT DIR:	AR
CIVIL 3D DWG:	QA
SURVEY:	SURVEYOR
DESIGN:	DESIGNER
DRAWN:	DRAWER_NAME
CHECKED:	M PERHAM

MORNINGTON PENINSULA Shire

MT MARTHA CARPARK & FOOTPATH

MOUNT MARTHA

CONSTRUCTION OF CARPARK & FOOTPATH, AND REDESIGN OF WATSON RD

SHEET LAYOUT

DATUM:	AHD
SCALE AT A1:	NI SHOWN
DATE OF PLAN:	08/09/2008
MELWAYS REF:	MELWAYS
SHEET No. 40 OF 00	
PLAN REF No. 18084-00	REV A

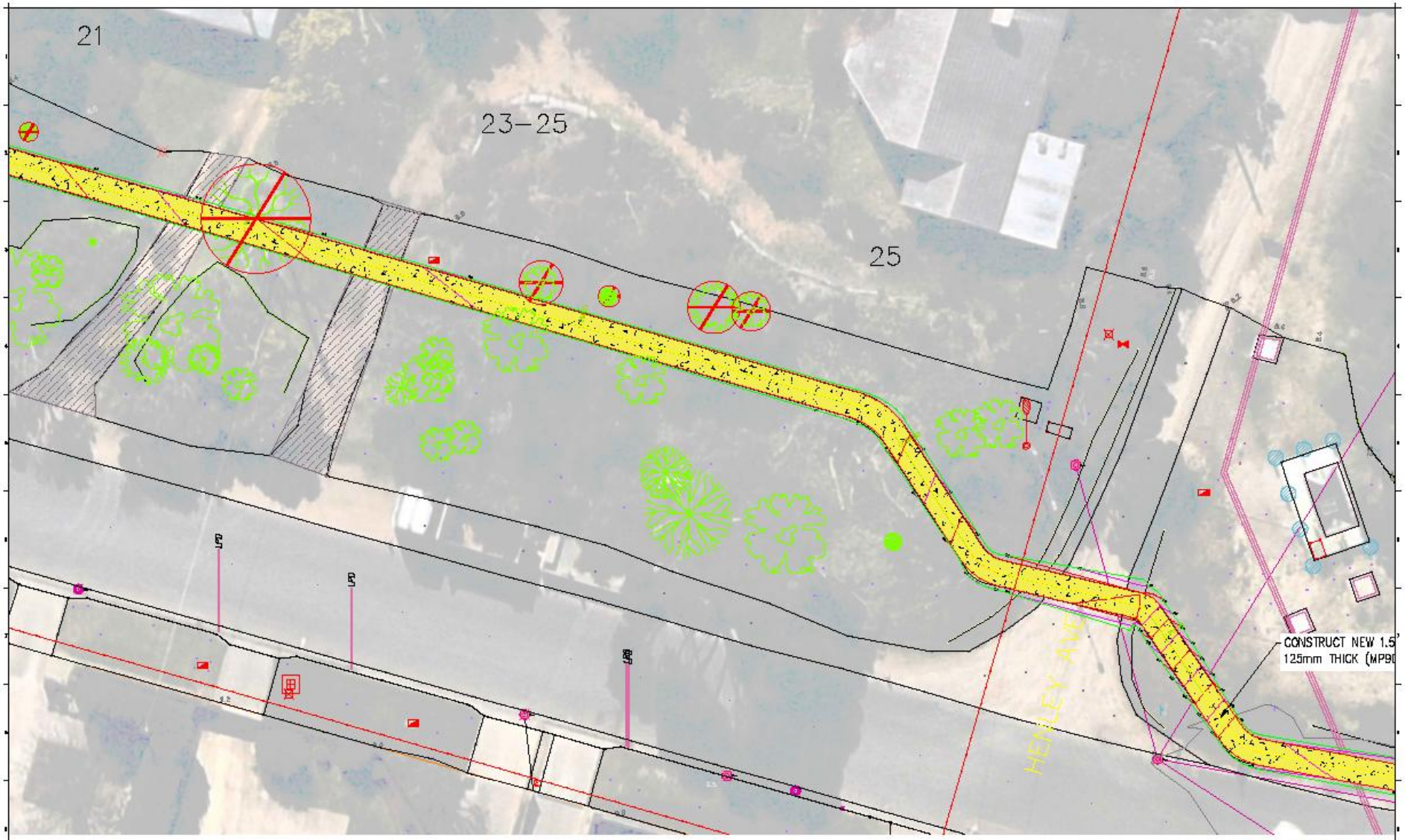

PRELIMINARY

LEGEND

TELSTRA POLE	FIRE HYDRANT	EX U/GROUND ELECTRICITY CABLE	PROPOSED CPS JAD CHAMBER
TELSTRA PIT	WATER STOP VALVE	EX OVERHEAD POWER CABLE	EXISTING KERB AND CHANNEL
PARKING BAY	GAS VALVE	PROPOSED WATER MAIN	TREE
POWER POLE	SEWER MANHOLE	PROPOSED GPS MAIN	TREE TO BE REMOVED
LIGHT POLE	EX WATER MAIN	PROPOSED U/G TELSTRA CABLE	PROPOSED DRAINAGE
LANDFILL	EX GAS MAIN	PROPOSED SEWER MAIN	EXISTING DRAINAGE
TELECOMMUNICATION PIT	EX U/GROUND TELSTRA CABLE	PROPOSED U/G DEPOSIT CABLE	PIT NUMBER
FIRE PLUG	EX SEWER MAIN	PERMANENT SURVEY MARKS	PROPOSED HOUSE DRAIN

EXISTING HOUSE DRAIN
PROPOSED PROPERTY INLET

PLAN APPROVED

SIGNED _____

DESIGN ENGINEER _____ DATED/2002

MANAGER

PROJECT DELIVERY

REV	DATE	BY	STATUS
H			
G			
F			
E			
D			
C			
B			
A	08/05/08	BY	STATUS

DRAWING REVISION DETAILS

COMPUTER REFERENCE

PROJECT DIR:	GR
CONTRACT DIR:	GR
CIVIL 3D DWG:	GR
SURVEYOR:	SURVEYOR
DESIGNER:	DESIGNER
DRAWN:	DRAWN_NAME
CHECKED:	M NORMAN

MORNINGTON PENINSULA Shire

MT MARTHA CARPARK & FOOTPATH

MOUNT MARTHA

CONSTRUCTION OF CARPARK & FOOTPATH, AND REDESIGN OF WATSON RD

SHEET.LAYOUT

DATUM:	A.H.D.
SCALE AT A1:	AS SHOWN
DATE OF PLAN:	00/00/0000
MELWAYS REF:	MELWAYS
SHEET No. 40 OF 00	
PLAN REF No. 18084–00	REV A

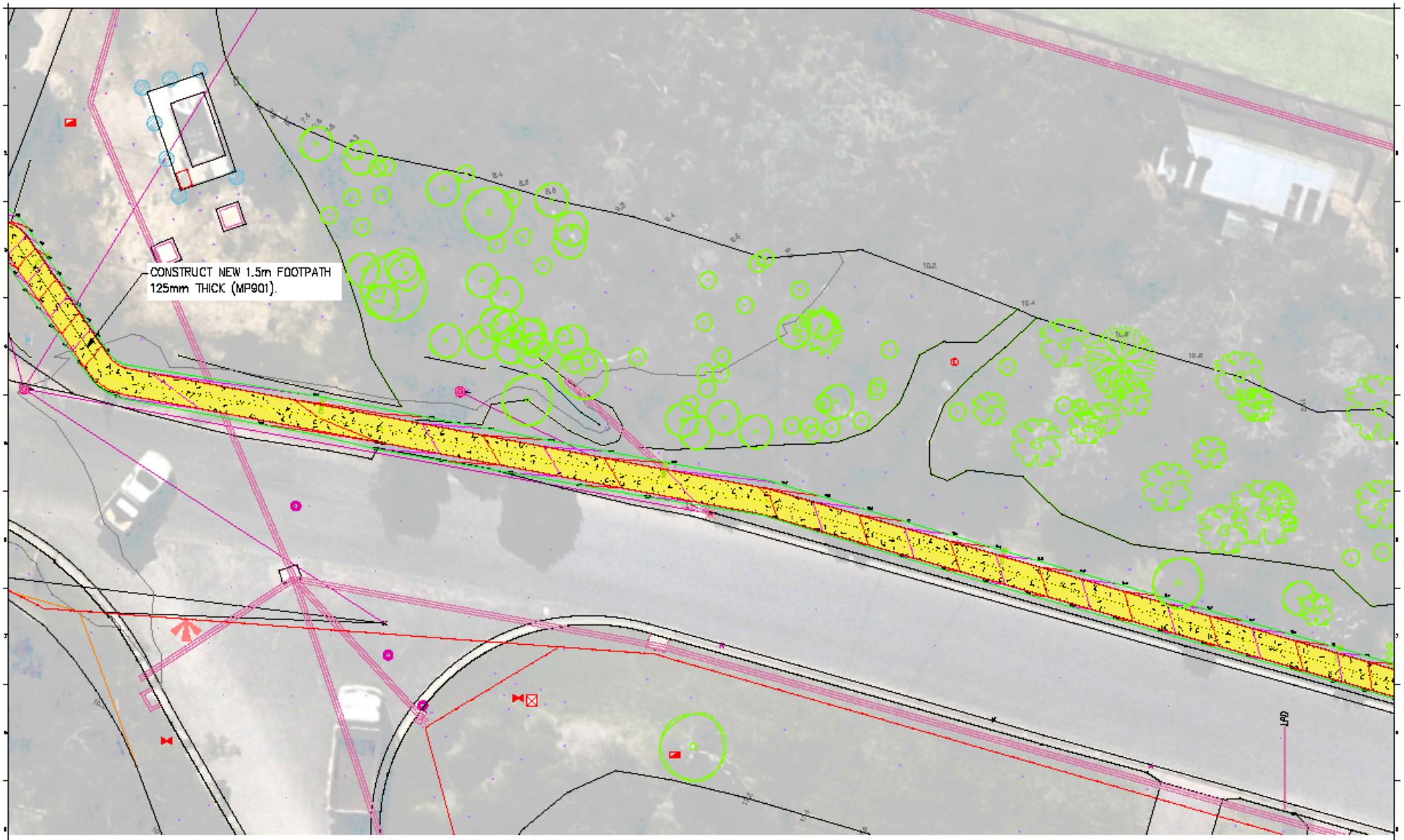

PRELIMINARY

LEGEND

TELSTRA POLE	FIRE HYDRANT	EX U/GROUND ELECTRICITY CABLE	PROPOSED CPS 2ND CHANNEL	EXISTING HOUSE DRAIN
TELSTRA PIT	WATER STOP VALVE	EX OVERHEAD POWER CABLE	EXISTING KERB AND CHANNEL	PROPOSED PROPERTY INLET
PHONE BOX	GAS VALVE	PROPOSED WATER MAIN	TREE	
POWER POLE	SEWER MANHOLE	PROPOSED CPS MAIN	TREE TO BE REMOVED	
LIGHT POLE	EX. WATER MAIN	PROPOSED U/G TELSTRA CABLE	PROPOSED DRAINAGE	
LANDFILL	EX. GAS MAIN	PROPOSED SEWER MAIN	EXISTUP DRAINAGE	
UNDERGROUND POWER PIT	EX U/GROUND TELSTRA CABLE	PROPOSED U/G DEPENDY CABLE	PIT NUMBER	
FIRE PLUG	EX. SEWER MAIN	PERMANENT SURVEY MARK	PROPOSED HOUSE DRAIN	

PLAN APPROVED

SIGNED _____

DESIGN EDITOR _____ DATE/TIME _____
MANAGER
PROJECT DELIVERY

No	DATE	BY	STATUS	DRAWING REVISION DETAILS
H				
G				
F				
E				
D				
C				
B				
A	08/05/08	BY	STATUS	

COMPUTER REFERENCE

PROJECT DIR:	QIL
CONTRACT DIR:	GN
CIVIL 3D DWG:	GA
SURVEYOR:	SURVEYOR
DESIGNER:	DESIGNER
DRAWN:	DESIGNER_NAME
CHECKED:	IN PERMANAN

MORNINGTON PENINSULA Shire

MT MARTHA CARPARK & FOOTPATH

MOUNT MARTHA

CONSTRUCTION OF CARPARK & FOOTPATH, AND REDESIGN OF WATSON RD

SHEET LAYOUT

DATUM:	AHD
SCALE AT A1:	NO SCALE
DATE OF PLAN:	10/06/2008
MELWAYS REF:	MELWAYS
SHEET No. 40 OF 00	
PLAN REF No. 18084-00	REV A

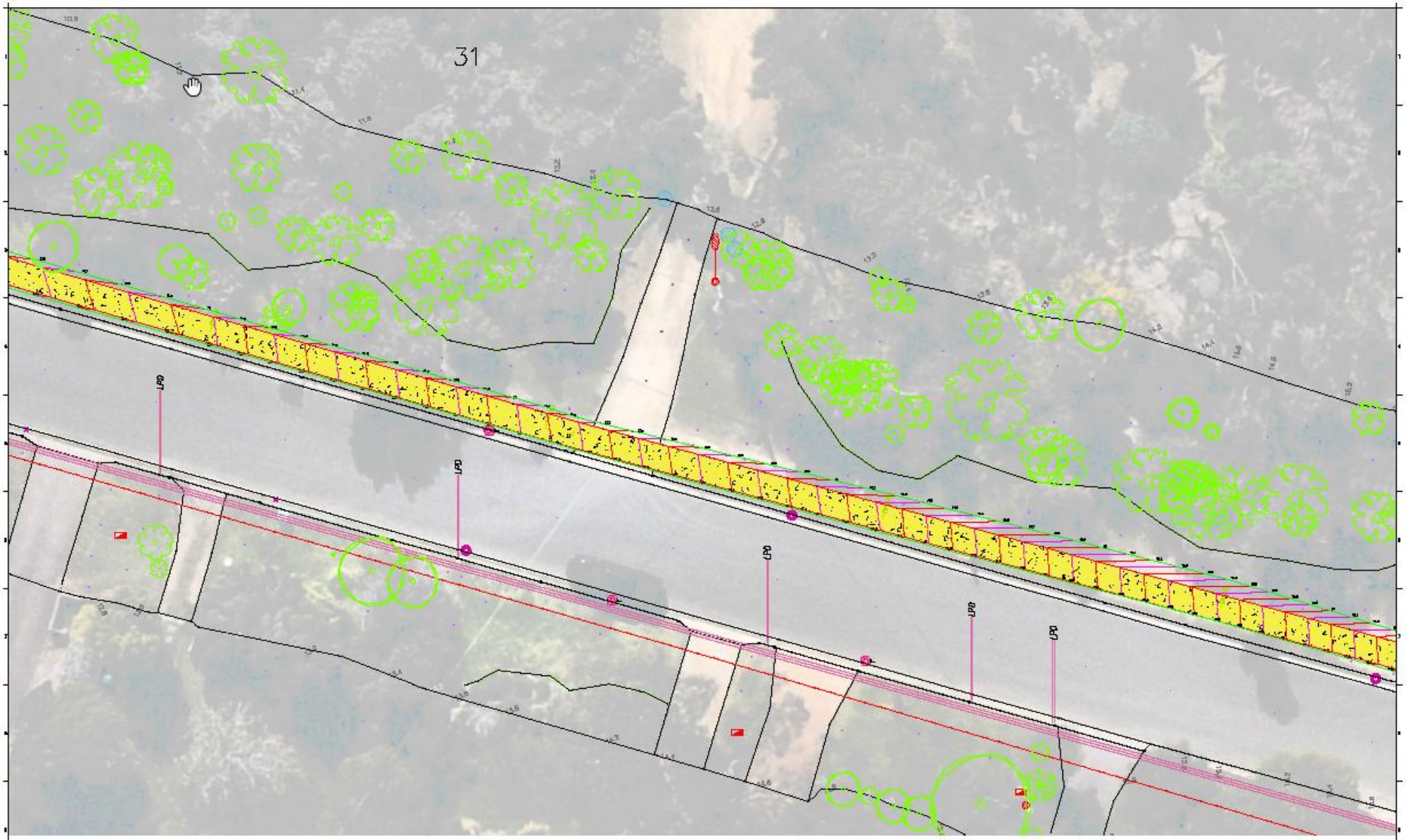

PRELIMINARY

LEGEND

TELSTRA POLE	FIRE HYDRANT	EX U/GROUND ELECTRICITY CABLE	PROPOSED CDPD AND CHANNEL	EXISTING HOUSE DRAIN
TELSTRA PIT	WATER STOP VALVE	EX OVERHEAD POWER CABLE	EXISTING KERB AND CHANNEL	PROPOSED PROPERTY INLET
PHONE BOX	GAS VALVE	PROPOSED WATER MAIN	TREE	
POWER POLE	SEWER MANHOLE	PROPOSED GPO MAIN	TREE TO BE REMOVED	
LIGHT POLE	EX WATER MAIN	PROPOSED U/G TELSTRA CABLE	PROPOSED DRAINAGE	
LANTERN	EX GAS MAIN	PROPOSED SEWER MAIN	EXISTING DRAINAGE	
INTERSEGMENT POWER PIT	EX U/GROUND TELSTRA CABLE	PROPOSED U/G ELECTRICITY CABLE	PIT NUMBER	
FIRE PLUG	EX SEWER MAIN	PERMANENT SURVEY MARK	PROPOSED HOUSE DRAIN	

PLAN APPROVED

SIGNED _____

DESIGN ENGINEER ____ DATED/DRAWN ____
MANAGER
PROJECT DELIVERY

No	DATE	BY	DRAWING REVISION DETAILS
H			
G			
F			
E			
D			
C			
B			
A	08/06/08	BY	ISSUE

COMPUTER REFERENCE

PROJECT DIR:	GR
CONTRACT DIR:	GR
CIVIL 3D DWG:	GR
SURVEY:	SURVEYOR
DESIGN:	DESIGNER
DRAWN:	DRAWTER_NAME
CHECKED:	R MORNIHAN

MORNINGTON PENINSULA Shire

MT MARTHA CARPARK & FOOTPATH

MOUNT MARTHA

CONSTRUCTION OF CARPARK & FOOTPATH, AND REDESIGN OF WATSON RD

SHEET LAYOUT

DATUM:	A.H.D.
SCALE AT A1:	NI BI NIM
DATE OF PLAN:	01/01/2000
MELWAYS REF:	MELWAYS
SHEET No. 40 OF 00	
PLAN REF No. 18084-00	REV A

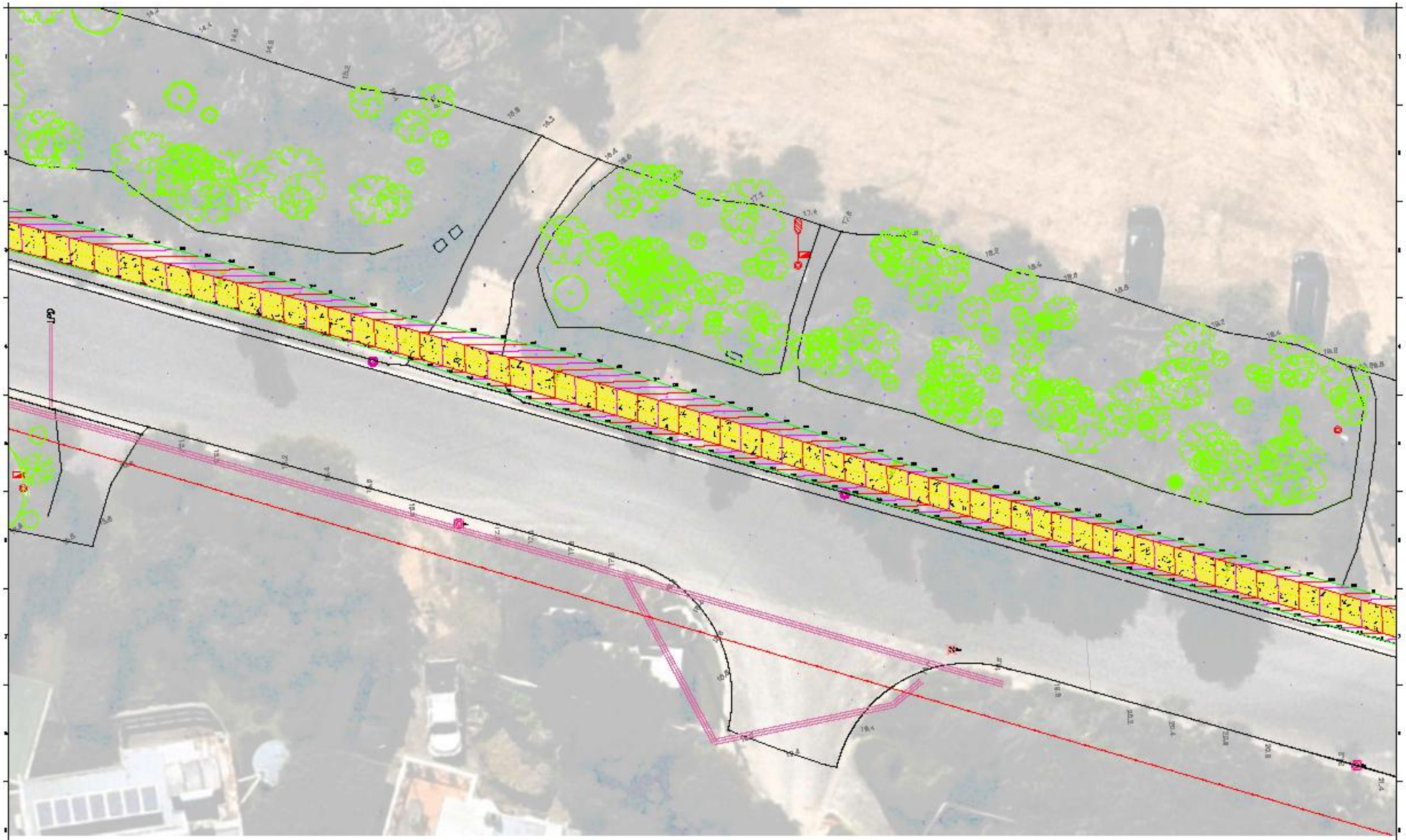

PRELIMINARY

LEGEND

TELSTRA POLE	FIRE HYDRANT	EX U/GROUND ELECTRICITY CABLE	PROPOSED CPS 2MD DRAINS	EXISTING HOUSE DRAIN
TELSTRA PIT	WATER STOP VALVE	EX OVERHEAD POWER CABLE	EXISTING KERB AND CHANNEL	PROPOSED PROPERTY INLET
PHONE BOX	GAS VALVE	PROPOSED WATER MAIN	TREE	
POWER POLE	SEWER MANHOLE	PROPOSED CPS MAIN	TREE TO BE REMOVED	
LIGHT POLE	EX WATER MAIN	PROPOSED U/G TELSTRA CABLE	PROPOSED DRAINAGE	
LANDFILL	EX GAS MAIN	PROPOSED SEWER MAIN	EXISTING DRAINAGE	
TTI TERSEMOND POLICE PIT	EX U/GROUND TELSTRA CABLE	PROPOSED U/G DEPENDY CABLE	PIT NUMBER	
FIRE PLUG	EX SEWER MAIN	PERMANENT SURVEY MARK	PROPOSED HOUSE DRAIN	

PLAN APPROVED

SIGED _____

DESIGN EDITOR ____ DATE/DATE ____
MANAGER
PROJECT DELIVERY

H			
G			
F			
E			
D			
C			
B			
A	08/05/08	BY	STULE
No	DATE	BY	DRAWING REVISION DETAILS

COMPUTER REFERENCE

PROJECT DIR	QR
CONTRACT DIR	QR
CIVIL 3D DWG	QR
SURVEY	SURVEYOR
DESIGN	DESIGNER
DRAWN	DRAWER_NAME
CHECKED	M RENHAM

MORNINGTON PENINSULA Shire

MT MARTHA CARPARK & FOOTPATH

MOUNT MARTHA

CONSTRUCTION OF CARPARK & FOOTPATH, AND REDESIGN OF WATSON RD

SHEET LAYOUT

DATUM	AHD
SCALE AT A1	1:0.0000
DATE OF PLAN	10/05/2008
MELWAYS REF	MELWAYS
SHEET No. 40 OF 00	
PLAN REF No. 18084-00	REV A

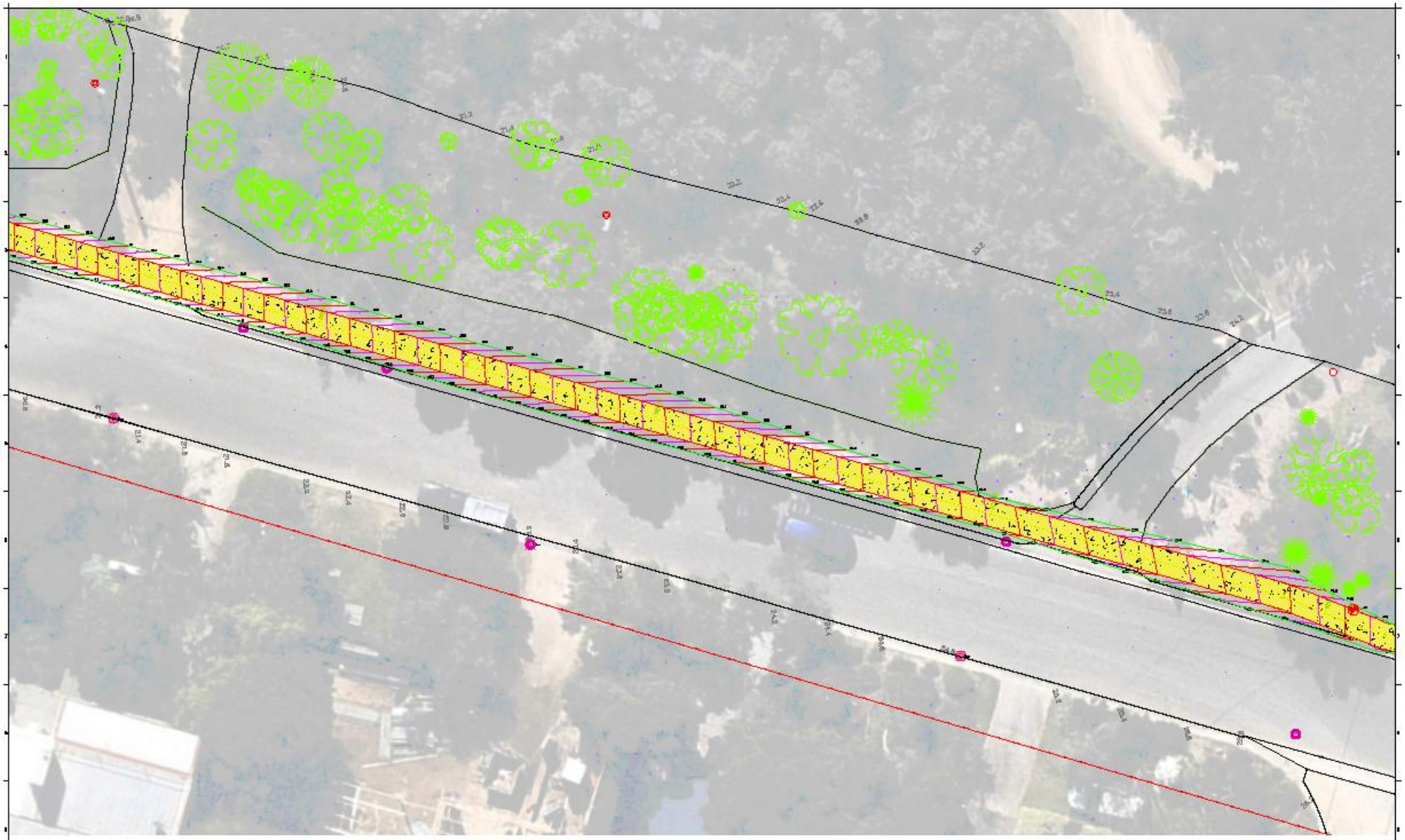

PRELIMINARY

LEGEND					
TELSTRA POLE	FIRE HYDRANT	EX U/GROUND ELECTRICITY CABLE	PROPOSED GPS AND CHAMBER	EXISTING HOUSE DRAIN	
TELSTRA PIT	WATER STOP VALVE	EX OVERHEAD POWER CABLE	EXISTING KERB AND CHANNEL	PROPOSED PROPERTY INLET	
PHONE BOX	GAS VALVE	PROPOSED WATER MAIN	TREE		
POWER POLE	SEWER MANHOLE	PROPOSED GPS MAIN	TREE TO BE REMOVED		
LIGHT POLE	EX WATER MAIN	PROPOSED U/G TELSTRA CABLE	PROPOSED DRAINAGE		
LANTERN	EX GAS MAIN	PROPOSED SEWER MAIN	EXISTING DRAINAGE		
TRANSMISSION POWER PIT	EX U/GROUND TELSTRA CABLE	PROPOSED U/G ELECTRICITY CABLE	PIT NUMBER		
FIRE PLUG	EX SEWER MAIN	PERMANENT SURVEY MARK	PROPOSED HOUSE DRAIN		

PLAN APPROVED

SIGNED _____

DESIGN ENGINEER ____ DATE/DATE ____
MANAGER
PROJECT DELIVERY

No.	DATE	BY	STAGE	DRAWING REVISION DETAILS
H				
G				
F				
E				
D				
C				
B				
A	08/09/18	BY	STAGE	

COMPUTER REFERENCE	
PROJECT DIR:	QA
CONTRACT DIR:	QA
CIVIL 3D DWG:	QA
SURVEYOR:	SURVEYOR
DESIGN:	DESIGNER
DRAWN:	DRAWER_NAME
CHECKED:	W NORNHAM

MORNINGTON PENINSULA Shire

MT MARTHA CARPARK & FOOTPATH

MOUNT MARTHA

CONSTRUCTION OF CARPARK & FOOTPATH, AND REDESIGN OF WATSON RD

SHEET LAYOUT

DATUM:	AHD
SCALE AT A1:	AS SHOWN
DATE OF PLAN:	10/09/2018
MELBAVS REF:	MELBAVS
SHEET No. 40 OF 00	
PLAN REF No.	18084-00
REV	A

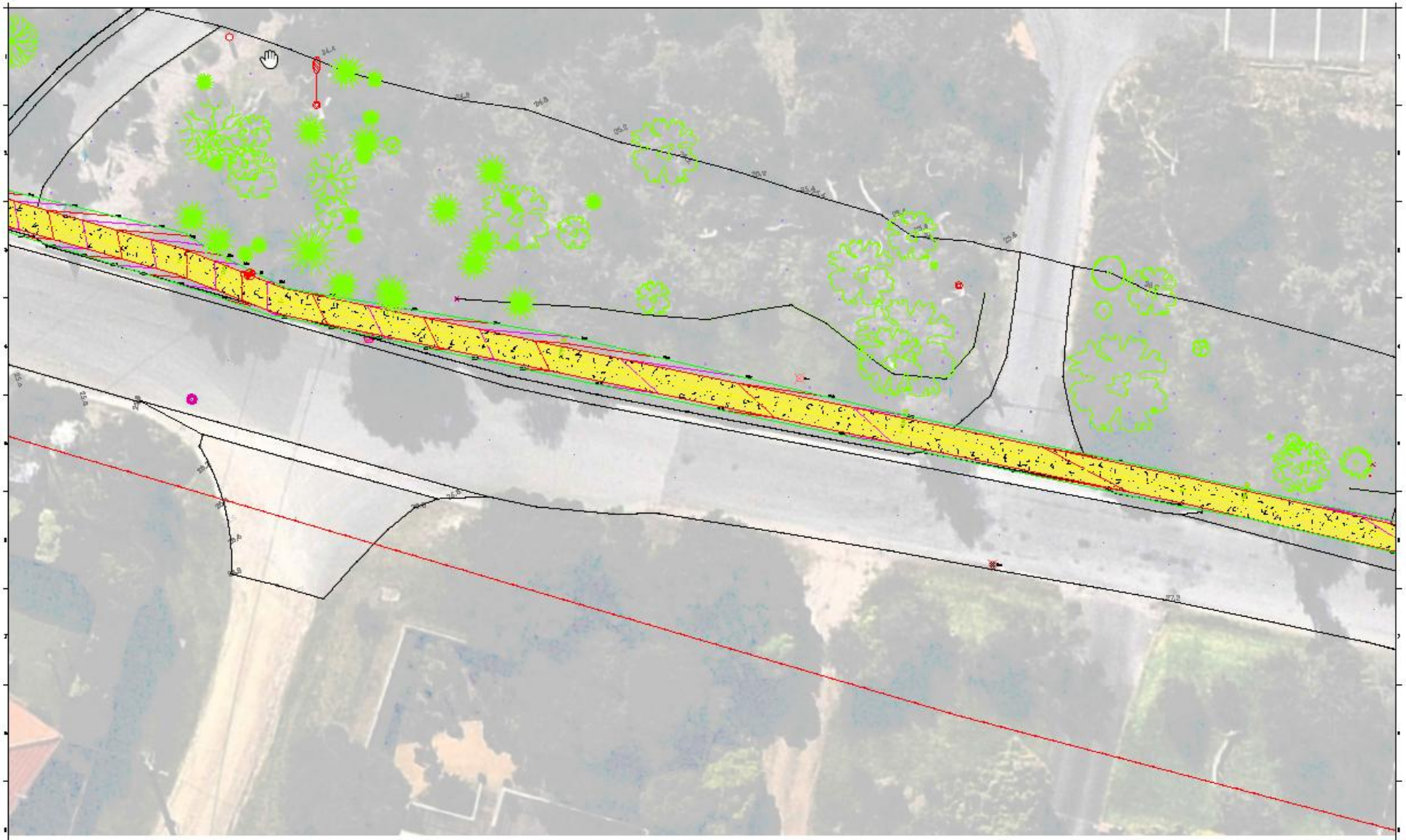

PRELIMINARY

LEGEND

TELSTRA POLE	FIRE HYDRANT	EX U/GROUND ELECTRICITY CABLE	PROPOSED CPS 240 CHAMBER	EXISTING HOUSE DRAIN
TELSTRA PIT	WATER STOP VALVE	EX OVERHEAD POWER CABLE	EXISTING KERB AND CHANNEL	PROPOSED PROPERTY INLET
FRAME INK	GAS VALVE	PROPOSED WATER MAIN	TREE	
POWER POLE	SEWER MANHOLE	PROPOSED GPS MARK	TREE TO BE REMOVED	
LIGHT POLE	EX WATER MAIN	PROPOSED U/G TELSTRA CABLE	PROPOSED DRAINAGE	
LANDFILL	EX GAS MAIN	PROPOSED SEWER MAIN	EXISTING DRAINAGE	
TRANSFORMER POWER PIT	EX U/GROUND TELSTRA CABLE	PROPOSED U/G DEPENDENT CABLE	PIT NUMBER	
FIRE PLUG	EX SEWER MAIN	PERMANENT SURVEY MARK	PROPOSED HOUSE DRAIN	

PLAN APPROVED

SIGNED _____

DEREK KOTTER — DATE/DATE
MANAGER
PROJECT DELIVERY

No	DATE	BY	STATUS	DRAWING REVISION DETAILS
H				
G				
F				
E				
D				
C				
B				
A	08/05/19	BV		

COMPUTER REFERENCE

PROJECT DIR:	QB
CONTRACT DIR:	QB
CIVIL 3D DWG:	QA
SURVEY:	SURVEYOR
DESIGN:	DESIGNER
DRAWN:	DRAWTER_NAME
CHECKED:	IN PERNIHAN

MORNINGTON PENINSULA Shire

MT MARTHA CARPARK & FOOTPATH

MOUNT MARTHA

CONSTRUCTION OF CARPARK & FOOTPATH, AND REDESIGN OF WATSON RD

SHEET LAYOUT

DATUM:	AHD
SCALE AT A1:	NO SCALE
DATE OF PLAN:	01/01/2000
MELWAYS REF:	MELWAYS
SHEET No. 40 OF 00	
PLAN REF No. 18084-00	REV A

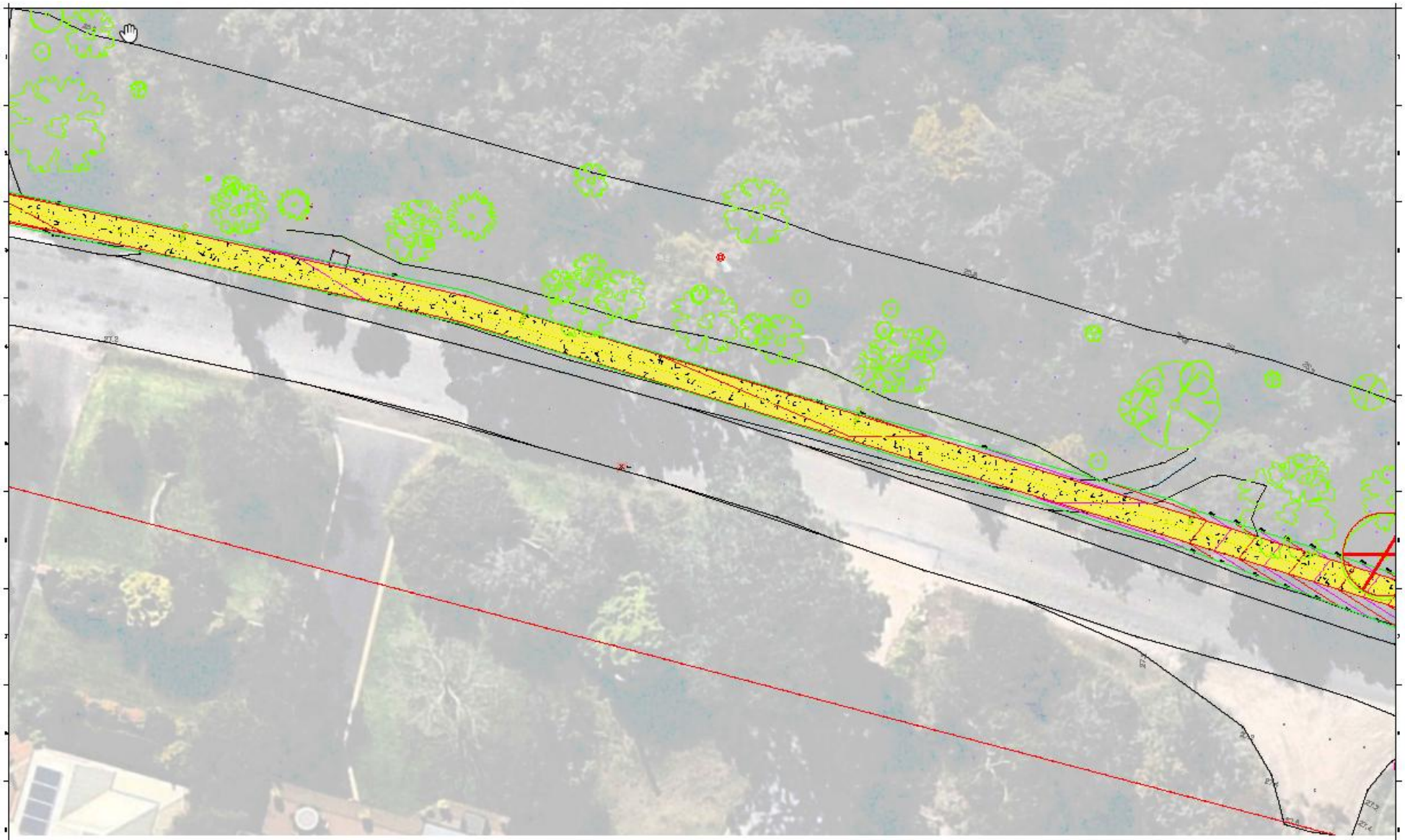

PRELIMINARY

LEGEND

TELSTRA POLE	FIRE HYDRANT	EX U/GROUND ELECTRICITY CABLE	PROPOSED CONC LINED CHANNEL	EXISTING HOUSE DRAIN
TELSTRA PIT	WATER STOP VALVE	EX OVERHEAD POWER CABLE	EXISTING KERB AND CHANNEL	PROPOSED PROPERTY INLET
PHONE BOX	GAS VALVE	PROPOSED WATER MAIN	TREE	
POWER POLE	SEWER MANHOLE	PROPOSED GPS MAIN	TREE TO BE REMOVED	
LIGHT POLE	EX WATER MAIN	PROPOSED U/G TELSTRA CABLE	PROPOSED DRAINAGE	
LANDFILL	EX GAS MAIN	PROPOSED SEWER MAIN	EXISTING DRAINAGE	
TT RESIDENTIAL PHONE PIT	EX U/GROUND TELSTRA CABLE	PROPOSED U/G ENERGY CABLE	PIT NUMBER	
FIRE PLUG	EX SEWER MAIN	PERMANENT SURVEY MARK	PROPOSED HOUSE DRAIN	

PLAN APPROVED

SEWER _____

DEPT. ROTTER ____/06/20/2001

DRAINAGE

PROJECT DELIVERY

No.	DATE	BY	DRAWING REVISION DETAILS
H			
G			
F			
E			
D			
C			
B			
A	01/06/08	BY	ISSUE

COMPUTER REFERENCE

PROJECT DIR:	QA
CONTRACT DIR:	QA
CIVIL 3D DWG:	QA
SURVEY:	SURVEYOR
DESIGN:	DESIGNER
DRAWN:	DESIGNER_NAME
CHECKED:	W REDMAN

MORNINGTON PENINSULA Shire

MT MARTHA CARPARK & FOOTPATH

MOUNT MARTHA

CONSTRUCTION OF CARPARK & FOOTPATH, AND RETESIGN OF WATSON RD

SHEET LAYOUT

DATUM:	AHD
SCALE AT A1:	AS SHOWN
DATE OF PLAN:	01.00.0000
MELWAYS REF:	MELWAYS
SHEET No. 40 OF 00	
PLAN REF No. 18084-00	REV A

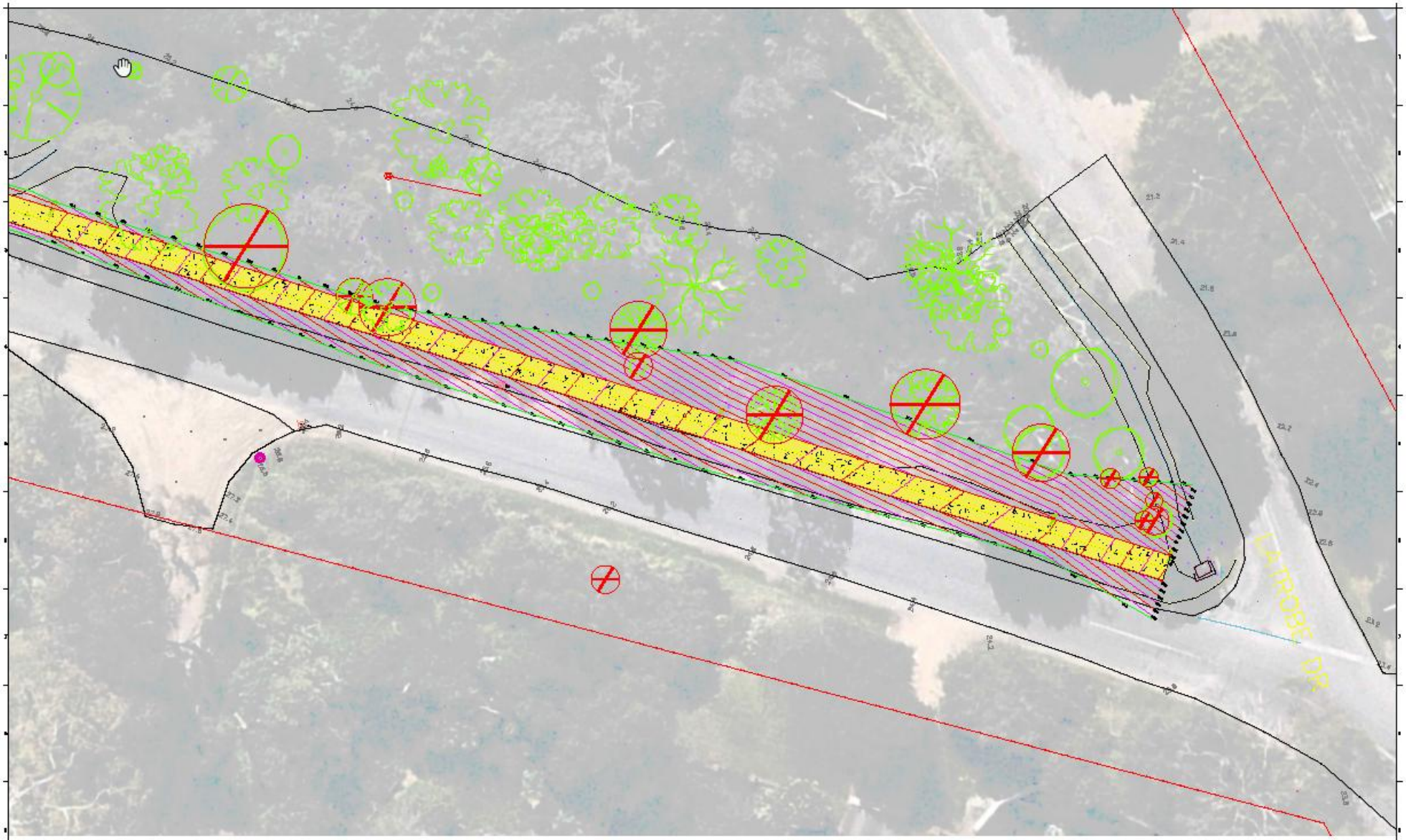

PRELIMINARY

LEGEND

TELSTRA POLE	FIRE HYDRANT	EX U/GROUND ELECTRICITY CABLE	PROPOSED CKB AND CHANNEL	EXISTING HOUSE DRAIN			
TELSTRA PIT	WATER STOP VALVE	EX OVERHEAD POWER CABLE	EXISTING KERB AND CHANNEL	PROPOSED PROPERTY INLET			
PHONE PIPE	GAS VALVE	PROPOSED WATER MAIN	TREE				
POWER POLE	SEWER MANHOLE	PROPOSED GPS MAIN	TREE TO BE REMOVED				
LIGHT POLE	EX WATER MAIN	PROPOSED U/G TOURTX CABLE	PROPOSED DRAINAGE				
UNKNOWN	EX GAS MAIN	PROPOSED SEWER MAIN	EXISTING DRAINAGE				
TT RESIGNATED PHASE PIT	EX U/GROUND TELSTRA CABLE	PROPOSED U/G ENERGY CABLE	PIT NUMBER				
FIRE PLUG	EX SEWER MAIN	PERMANENT SURVEY MARK	PROPOSED HOUSE DRAIN				

PLAN APPROVED

SIGED _____

DESIGN ENGINEER _____ DATE/SIGED _____

MANAGER

PROJECT DELIVERY

No	DATE	BY	DRAWING REVISION DETAILS
H			
G			
F			
E			
D			
C			
B			
A	DD/MM/YR	BY	STATE

COMPUTER REFERENCE

PROJECT DIR:	QIL
CONTRACT DIR:	GR
CIVIL 3D FILE:	GR
SURVEY:	SURVEYOR
DESIGN:	DESIGNER
DRAWN:	DRAWER_NAME
CHECKED:	IN MERNAN

MORNINGTON PENINSULA SHIRE

MT MARTHA CARPARK & FOOTPATH

MOUNT MARTHA

CONSTRUCTION OF CARPARK & FOOTPATH, AND REDESIGN OF WATSON RD

SHEET LAYOUT

DATUM:	AHD
SCALE AT A1:	NO SCALE
DATE OF PLOT:	DD.MM.YYYY
MELWAYS REF:	MELWAYS
SHEET No. 40 OF 00	
PLAN REF No. 18084-00	REV A